





Lakefield Urban Area
See Schedule B1-1

Bridgenorth Urban Area
See Schedule B1-2

LEGEND

-  Provincial Hwy
-  Collector Rd
-  Local Rd
-  Urban Area

SCHEDULE "B1"

ROADS PLAN - RURAL COMPONENT
SMITH & ENNISMORE WARDS

THE CORPORATION OF
THE MUNICIPALITY OF
SELWYN



Drawing Notes:
Parcel line mapping provided
by the County of
Peterborough GIS Project.

Drawing Date:
Issued on Draft Jan/2010

