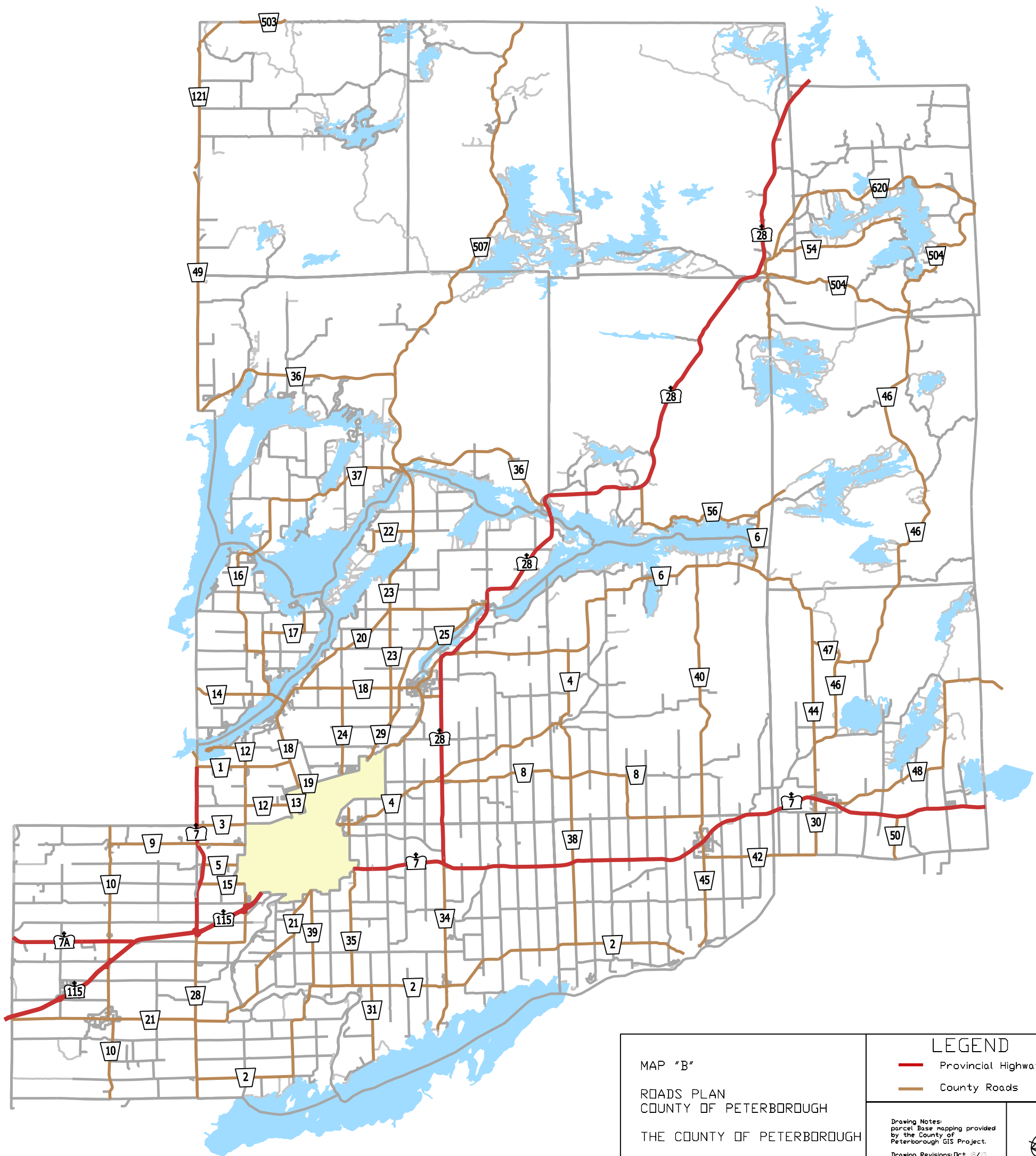


Oak Ridges Moraine
Boundary - See
Schedule '1' to OPA
No. 1 attached



MAP "B"

ROADS PLAN
COUNTY OF PETERBOROUGH

THE COUNTY OF PETERBOROUGH

LEGEND

- Provincial Highways
- County Roads

Drawing Notes:
parcel Base mapping provided
by the County of
Peterborough GIS Project.
Drawing Revisions: Oct 18/13
Issued as Draft July/02/04





Schedule 1 to Official Plan Amendment 1
Oak Ridges Moraine Land Uses

PETERBOROUGH

CAVAN-
MILLBROOK-
NORTH MONAGHAN


Legend

 Oak Ridges Moraine Conservation Plan Area
• Boundary of Oak Ridges Moraine Conservation Plan Area
Ontario Regulation 346/02
• Boundary of Oak Ridges Moraine Area
Ontario Regulation 67/02


 Natural Core Area


 Natural Linkage Area


 Countryside Area


 Rural Settlement
(a component of Countryside Area)

 Settlement Area

 Upper-Tier Municipal Boundary

 Lower-Tier Municipal Boundary

 Road or Highway

 Lake

